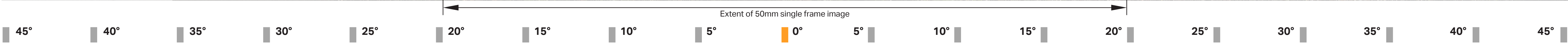




BASELINE (WINTER)



Visualisation Type: 4
 Projection: Cylindrical
 Enlargement Factor: 96%
 Paper Size: A1
 Date / Time: 05/01/2023, 12:36

Camera: Canon EOS 6D
 Lens: Canon EF50mm f/1.8 STM
 Horizontal Field of View: 90°
 Direction of View: South
 Location: E476321 N432358

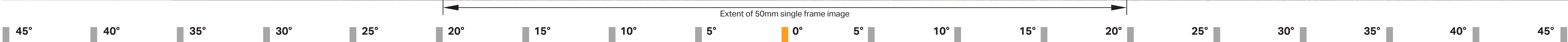
Eye level: 6.7m
 Height of Camera: 1.6m

Note:
 Images to be viewed at a comfortable arm's length.

East Yorkshire Solar Farm
 Viewpoint 5: Sandwood House, Spaldington Road
 Figure 10-42 (a)



PROPOSED (WINTER YEAR1)



Delivering a better world


Visualisation Type: 4
 Projection: Cylindrical
 Enlargement Factor: 96%
 Paper Size: A1
 Date / Time: 05/01/2023, 12:36

Camera: Canon EOS 6D
 Lens: Canon EF50mm f/1.8 STM
 Horizontal Field of View: 90°
 Direction of View: South
 Location: E476321 N432358

Eye level: 6.7m
 Height of Camera: 1.6m

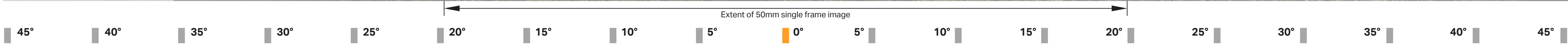
Note:
 Images to be viewed at a comfortable arm's length.

East Yorkshire Solar Farm
 Viewpoint 5: Sandwood House, Spaldington Road
 Figure 10-42 (b)



KEY:
 Red – Visible
 Blue – Not Visible

WIRELINE (WINTER YEAR1)



Visualisation Type: 4
 Projection: Cylindrical
 Enlargement Factor: 96%
 Paper Size: A1
 Date / Time: 05/01/2023, 12:36

Camera: Canon EOS 6D
 Lens: Canon EF50mm f/1.8 STM
 Horizontal Field of View: 90°
 Direction of View: South
 Location: E476321 N432358

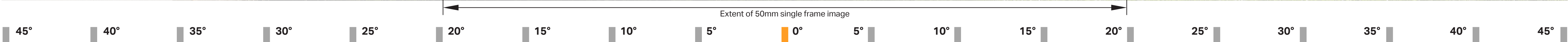
Eye level: 6.7m
 Height of Camera: 1.6m

Note:
 Images to be viewed at a comfortable arm's length.

East Yorkshire Solar Farm
 Viewpoint 5: Sandwood House, Spaldington Road
 Figure 10-42 (c)



BASELINE (SUMMER)



AECOM Delivering a better world

Visualisation Type: 4
 Projection: Cylindrical
 Enlargement Factor: 96%
 Paper Size: A1
 Date / Time: 09/08/2023, 13:14

Camera: Canon EOS 5D Mark IV
 Lens: Sigma 50mm F1.4 DG HSM
 Horizontal Field of View: 90°
 Direction of View: South
 Location: E476321 N432358

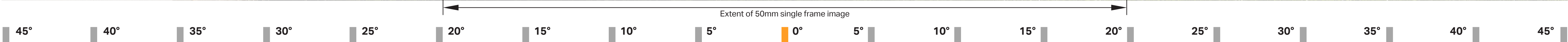
Eye level: 6.7m
 Height of Camera: 1.6m

Note:
 Images to be viewed at a comfortable arm's length.

East Yorkshire Solar Farm
 Viewpoint 5: Sandwood House, Spaldington Road
 Figure 10-42 (d)



PROPOSED (SUMMER YEAR15)



AECOM Delivering a better world


Visualisation Type: 4
 Projection: Cylindrical
 Enlargement Factor: 96%
 Paper Size: A1
 Date / Time: 09/08/2023, 13:14

Camera: Canon EOS 5D Mark IV
 Lens: Sigma 50mm F1.4 DG HSM
 Horizontal Field of View: 90°
 Direction of View: South
 Location: E476321 N432358

Eye level: 6.7m
 Height of Camera: 1.6m

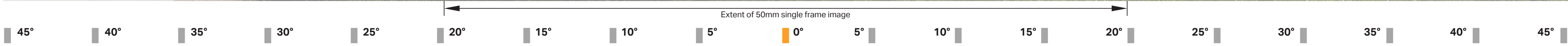
Note:
 Images to be viewed at a comfortable arm's length.

East Yorkshire Solar Farm
 Viewpoint 5: Sandwood House, Spaldington Road
 Figure 10-42 (e)



KEY:
 Red – Visible
 Blue – Not Visible

WIRELIN (SUMMER YEAR15)



AECOM Delivering a better world

Visualisation Type: 4
 Projection: Cylindrical
 Enlargement Factor: 96%
 Paper Size: A1
 Date / Time: 09/08/2023, 13:14

Camera:
 Lens: Sigma 50mm F1.4 DG HSM
 Horizontal Field of View: 90°
 Direction of View: South
 Location: E476321 N432358

Canon EOS 5D Mark IV
 Sigma 50mm F1.4 DG HSM
 90°
 South
 E476321 N432358

Eye level: 6.7m
 Height of Camera: 1.6m

Note:
 Images to be viewed at a comfortable arm's length.

East Yorkshire Solar Farm
 Viewpoint 5: Sandwood House, Spaldington Road
 Figure 10-42 (f)